



Les pôles de la Triade

ETATS-UNIS

JAPON

UNION EUROPEENNE





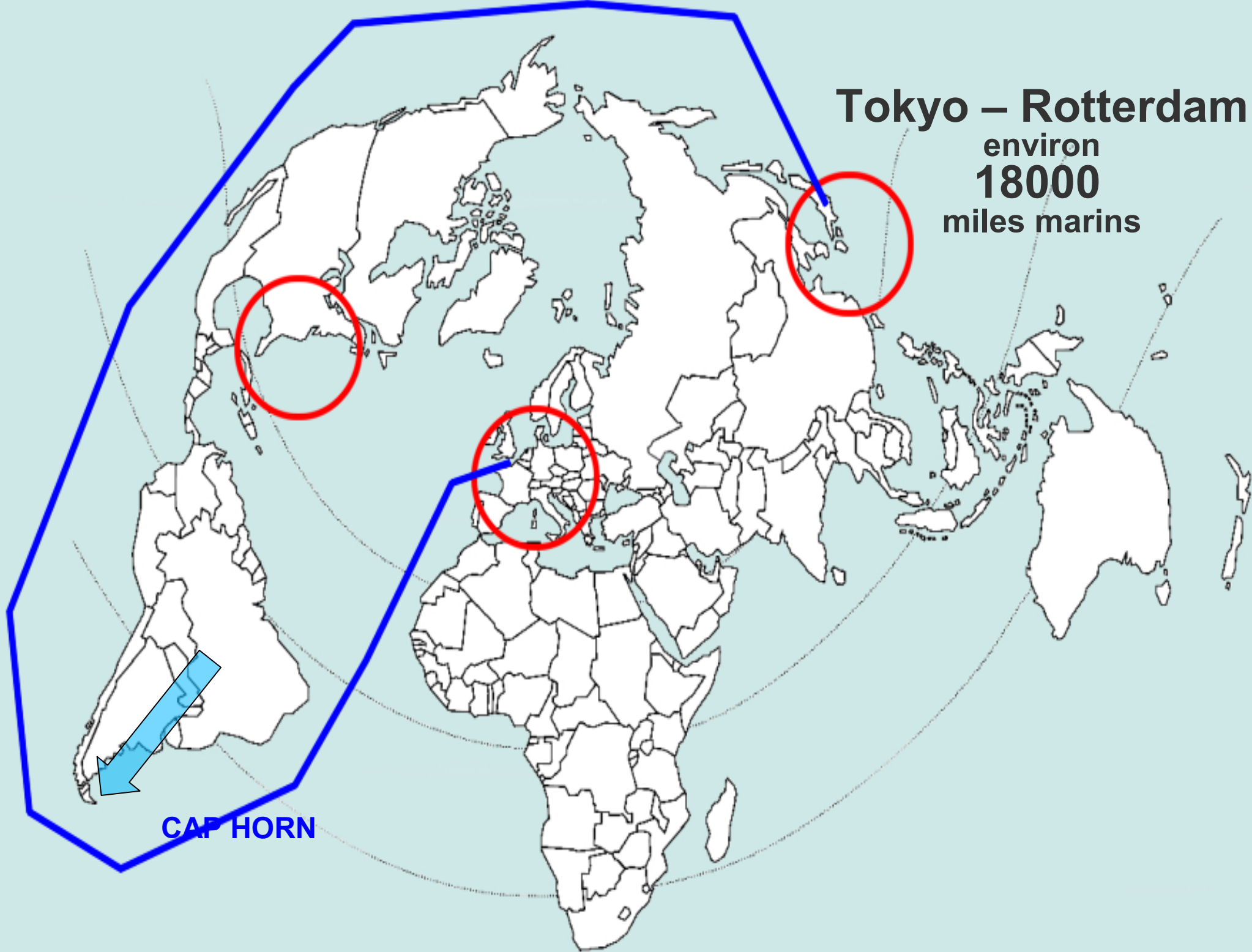
Image NASA
Image © 2007 TerraMetrics

©2007 Google™

Pointeur 6°24'27.14" N 61°30'51.81" O

Mise au point ||||| 100%

Altitude 19152.46 km



Tokyo – Rotterdam
environ
18000
miles marins

CAP HORN

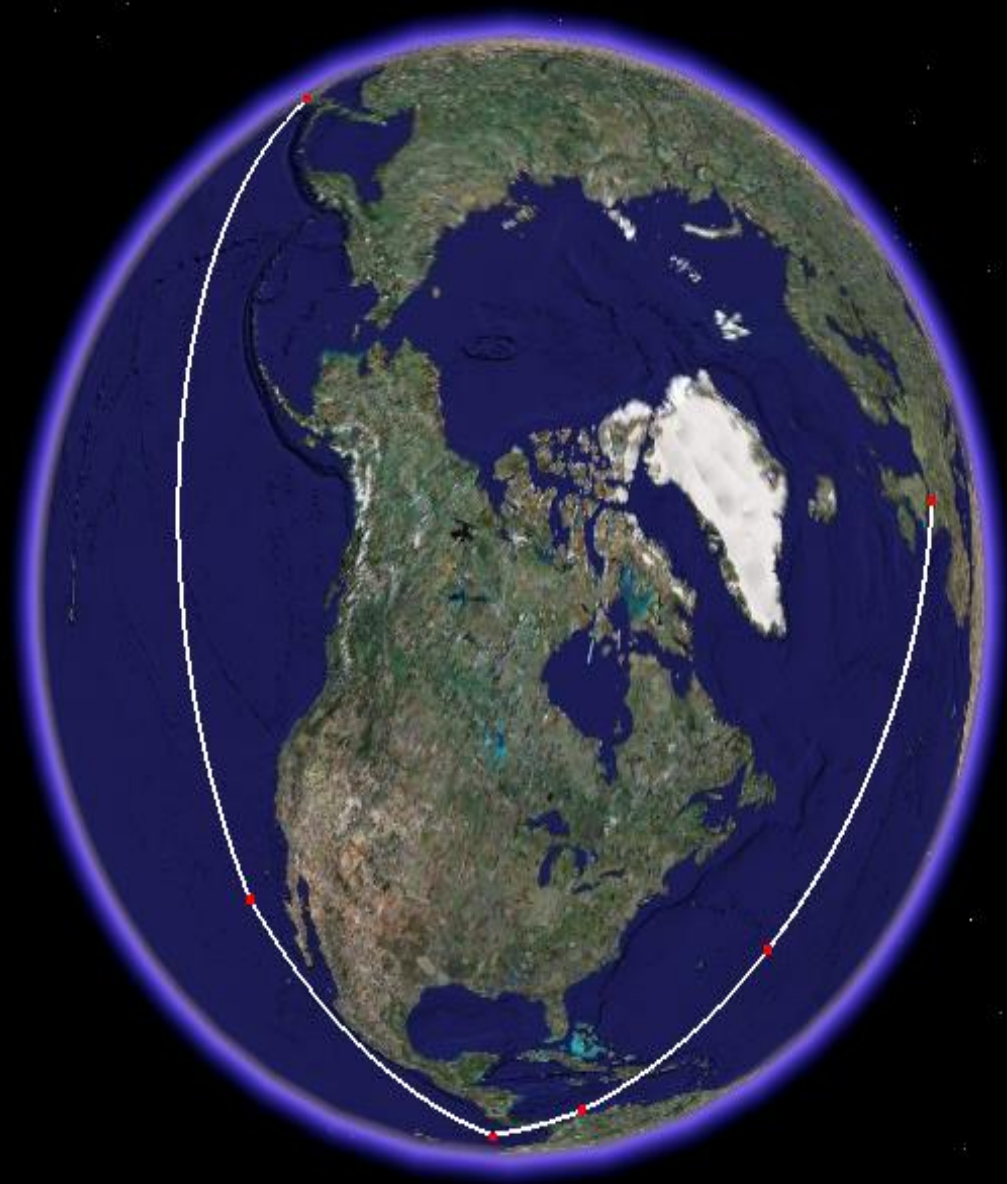


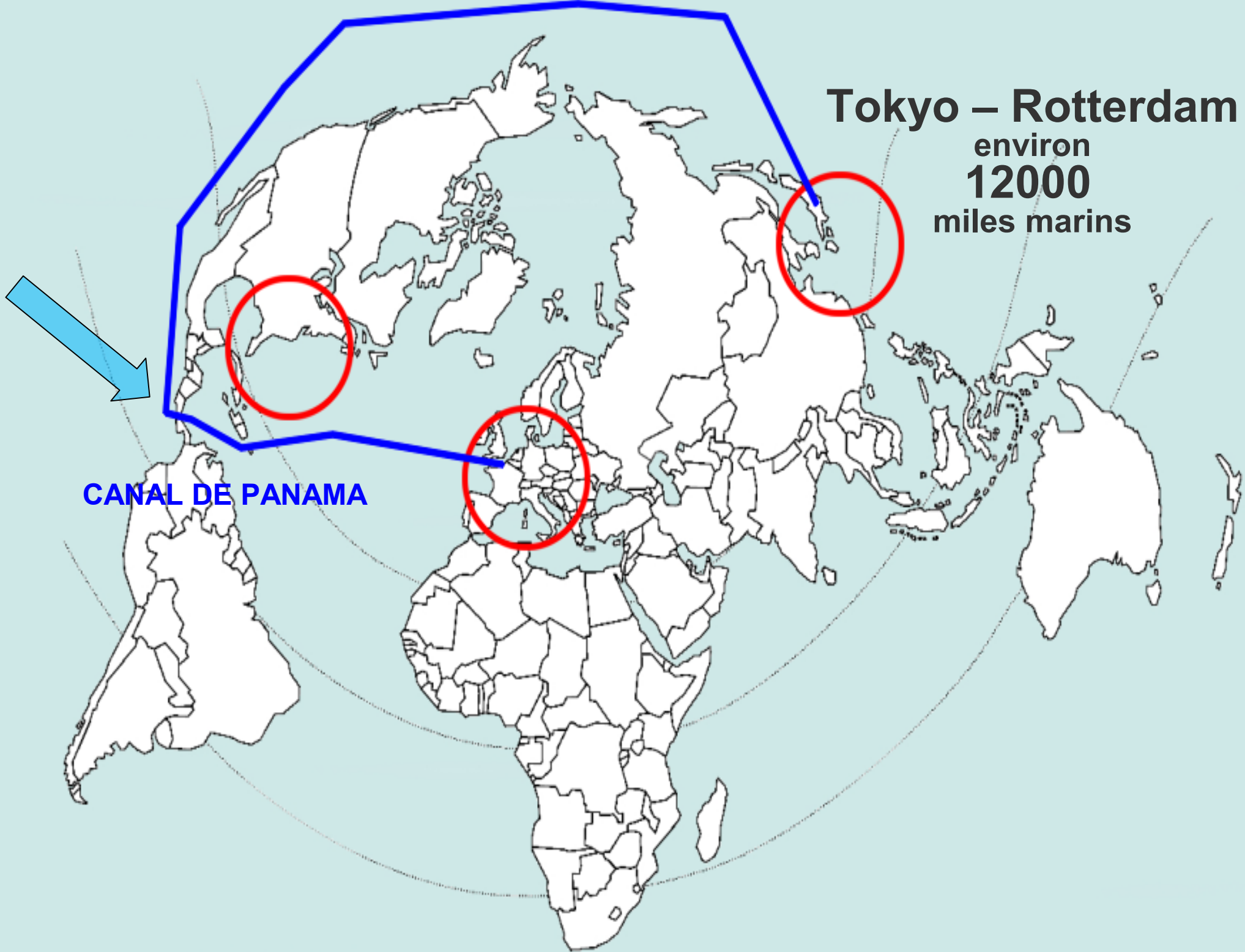
Image NASA
Image © 2007 TerraMetrics

©2007 Google™

Pointeur 64°10'40.10" N 105°12'16.15" O

Mise au point ||||| 100%

Altitude 19152.46 km



Tokyo – Rotterdam
environ
12000
miles marins

CANAL DE PANAMA

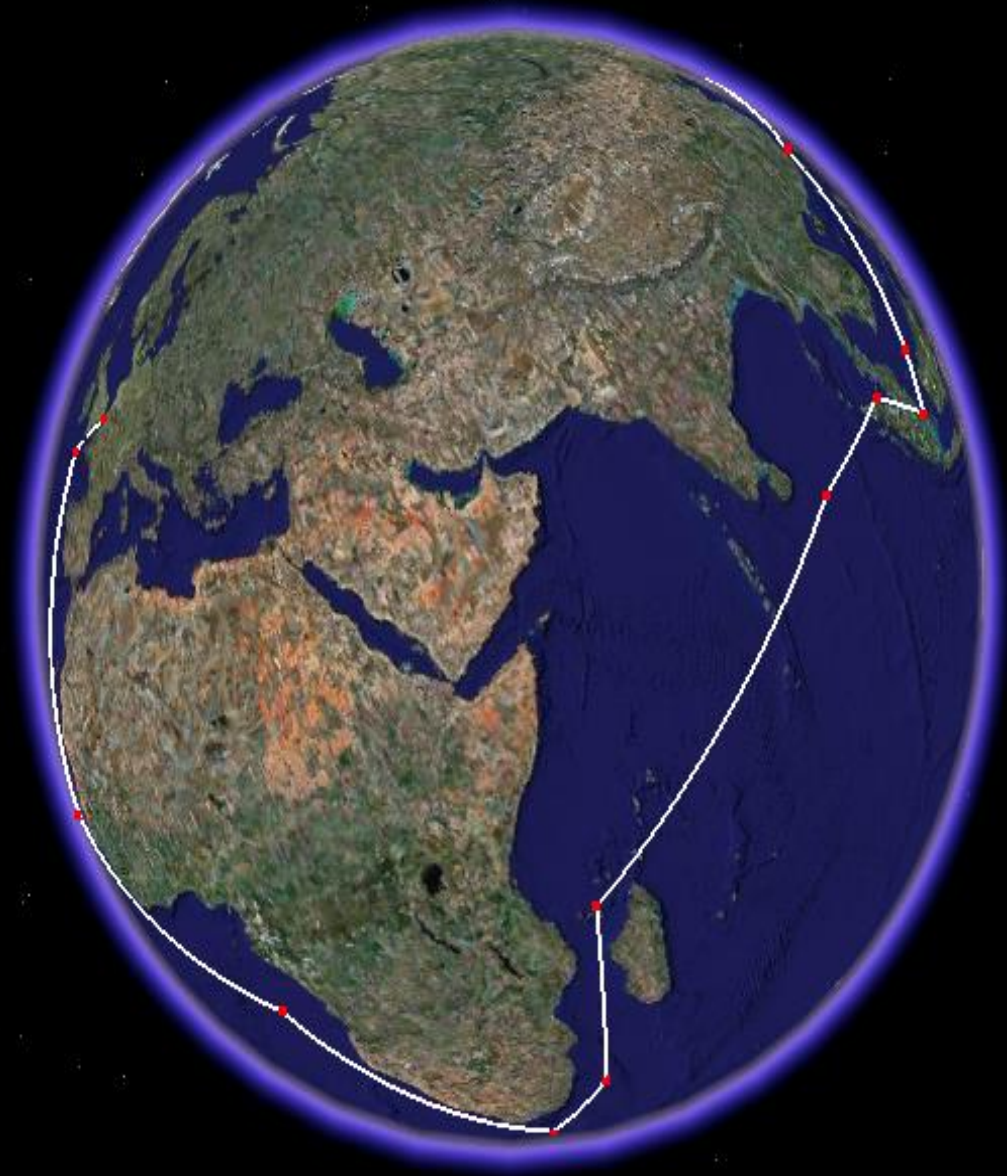


Image NASA
Image © 2007 TerraMetrics

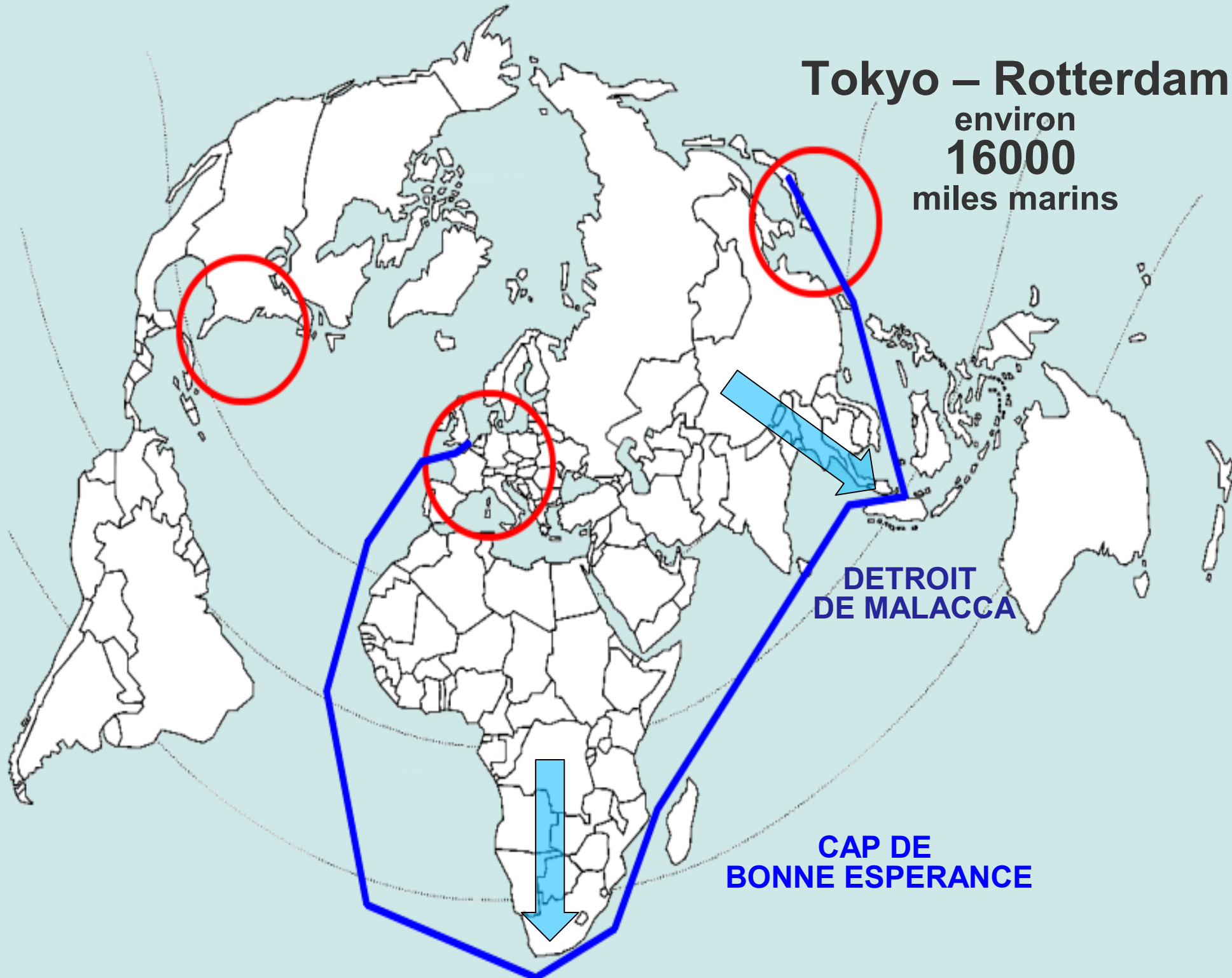
©2007 Google™

Pointeur 16°11'48.77" N 52°28'32.54" E

Mise au point ||||| 100%

Altitude 19152.46 km

Tokyo – Rotterdam
environ
16000
miles marins



**DETROIT
DE MALACCA**

**CAP DE
BONNE ESPERANCE**



Image NASA
Image © 2007 TerraMetrics

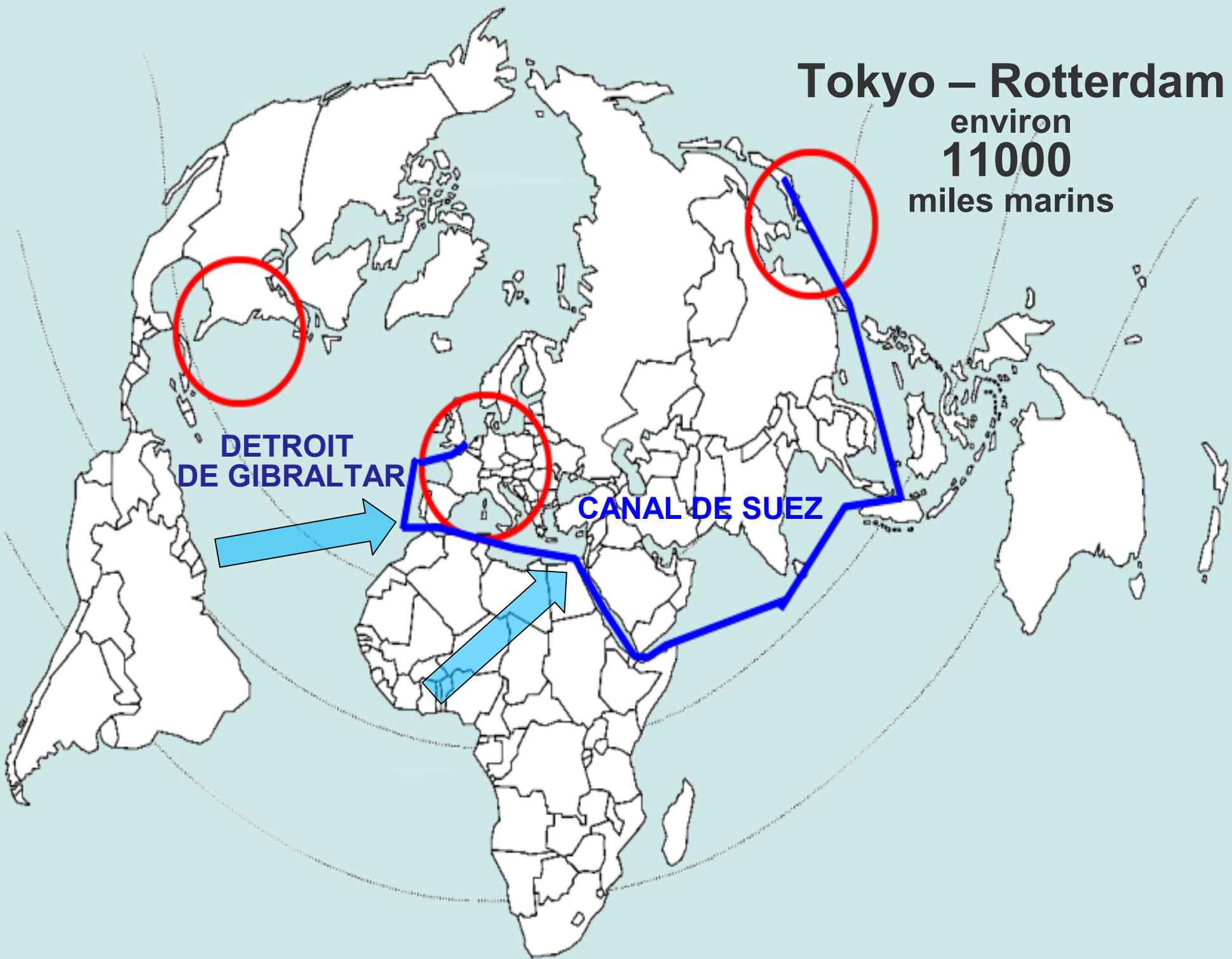
©2007 Google™

Pointeur 42°39'38.38" N 62°21'59.93" E

Mise au point ||||| 100%

Altitude 19152.46 km

Tokyo – Rotterdam
environ
11000
miles marins



DETROIT DE GIBRALTAR

CANAL DE SUEZ



Image NASA
Image © 2007 TerraMetrics

©2007 Google™

Pointeur 71°31'54.80" N 133°57'37.01" O

Mise au point ||||| 100%

Altitude 19152.46 km

**PONT
TRANSCONTINENTAL
AMERICAIN**

Tokyo – Rotterdam
environ
10000
miles marins

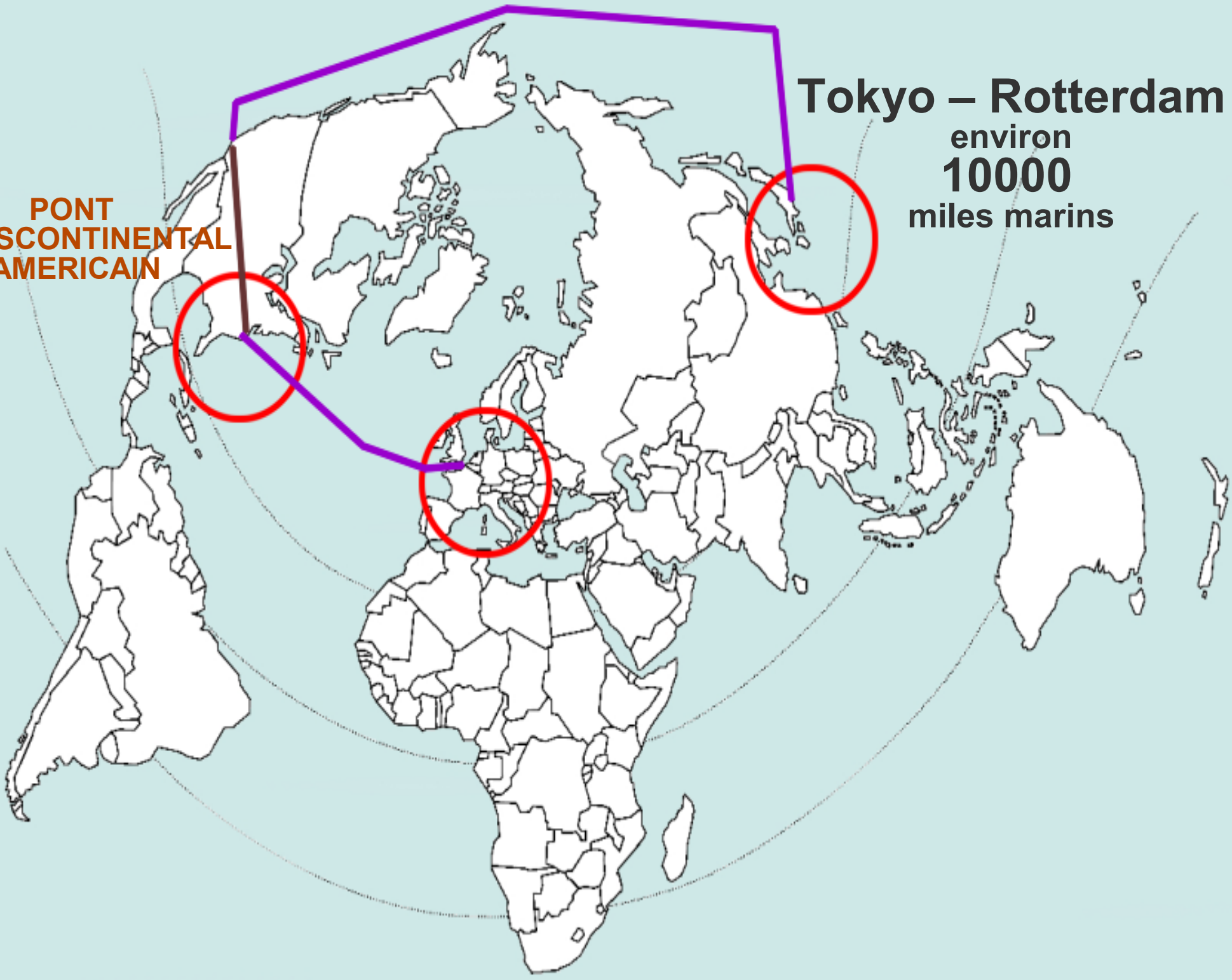




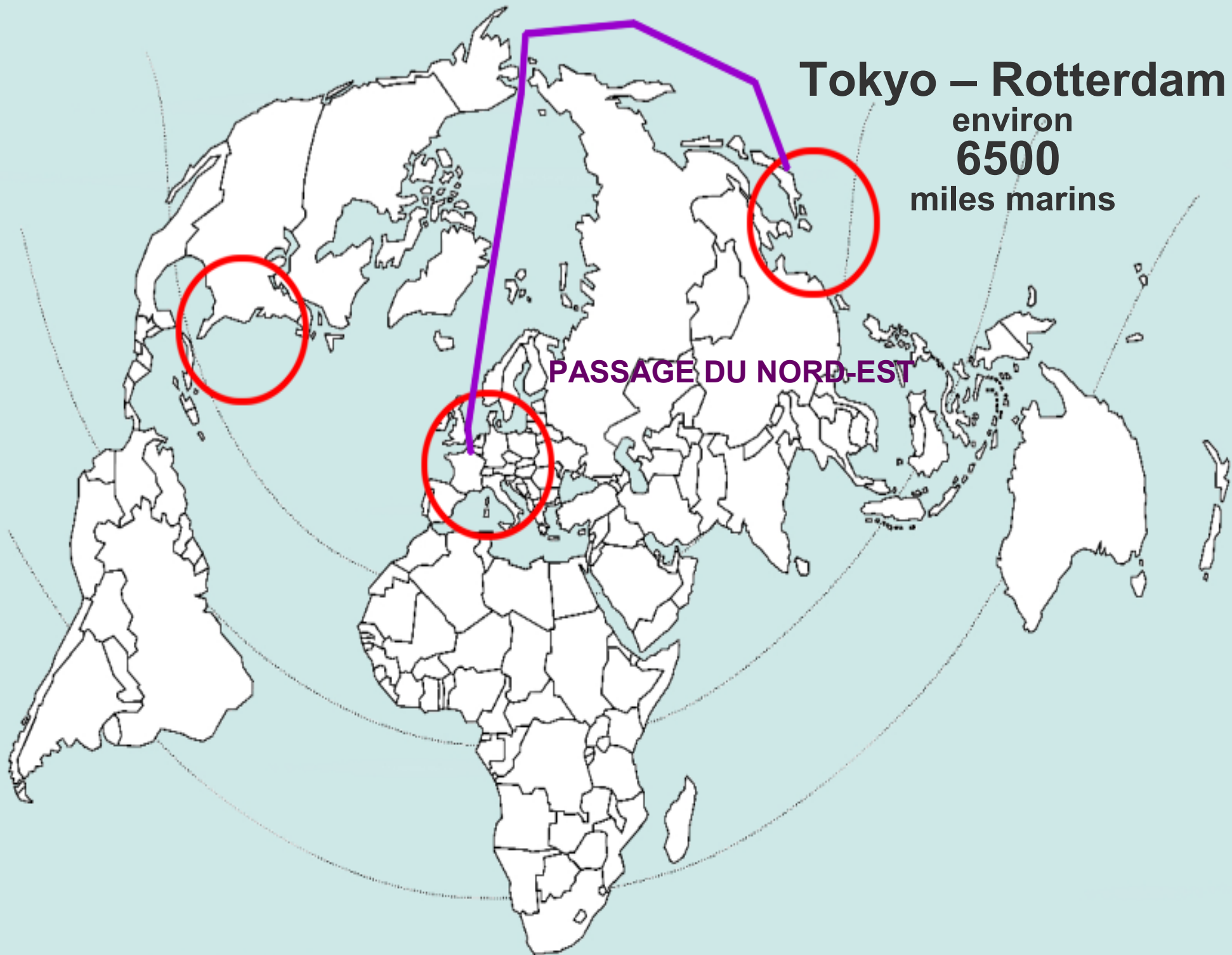
Image NASA
Image © 2007 TerraMetrics

©2007 Google™

Pointeur 71°31'54.80" N 133°57'37.01" O

Mise au point ||||| 100%

Altitude 19152.46 km



Tokyo – Rotterdam
environ
6500
miles marins

PASSAGE DU NORD-EST